





Legend

-  Reeves Hill Site Boundary
-  Southern edge boundary of AONB
-  5km Buffer of Turbine Locations
-  Turbine Location

Approximate Scale (at A3): 1:50,000

Original Map: OS 1:50,000

Date: May 2010

Prepared by:  **JulasReSolutions**

Client: Bolsterstone
Innovative Energy (Reeves Hill) Ltd

Reeves Hill
Community Wind Energy Scheme

Figure 1: Affected Area for Potential Benefits and Enhancement Funding

Reproduced from Ordnance Survey digital map data
© Crown Copyright copied under licence